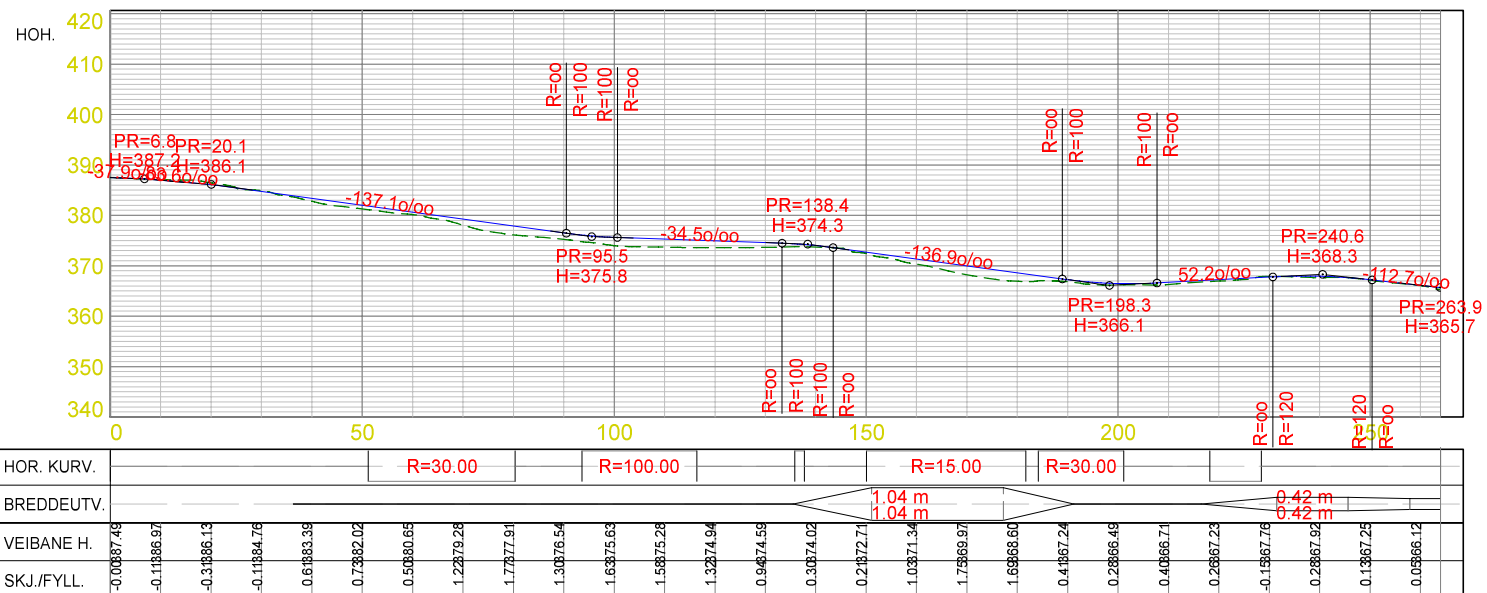


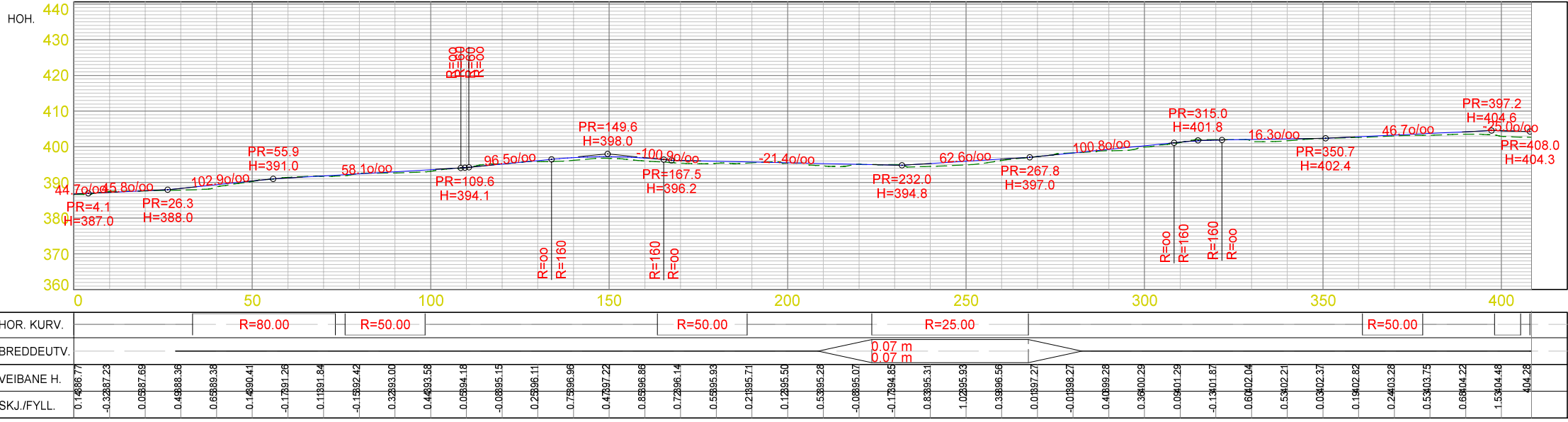
# f\_SKV1 rev. 30.03.22



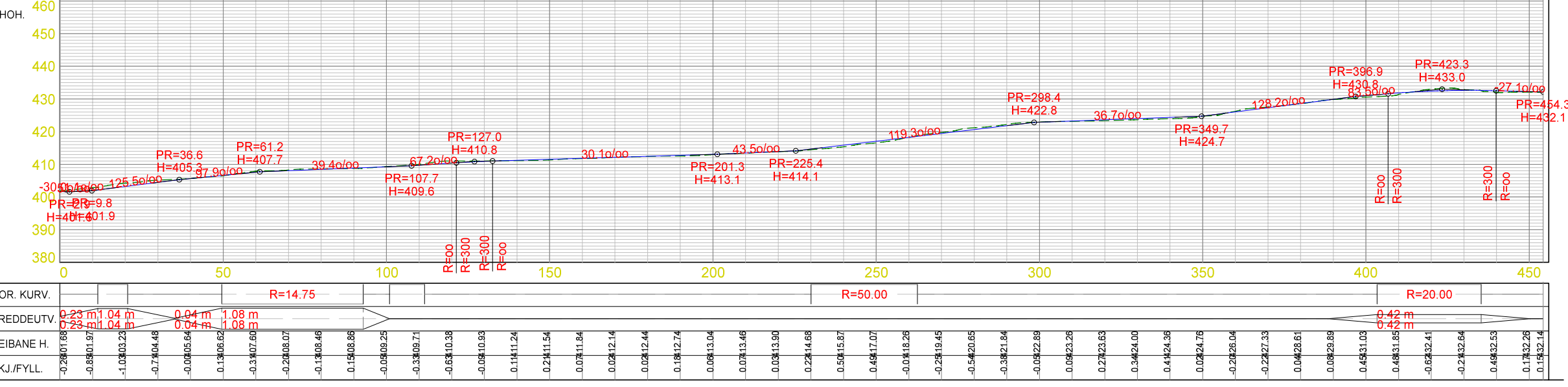
DETALJREGULERING GNR. 29 BNR. 1, 2 og 4 - DEL AV OMRÅDE F26B  
I KOMMUNEDLPLAN FOR AREALA KRING NYSÆTERVATNET  
SYKKYLVEN KOMMUNE

Dato	13/10/21	Konstr./tegnet	mhs	Godkjent	Målestokk	
EUREF89 - SONE 32		NN 2000 høyder				
VEGPROFILER f_SKV - 1-3					Erstatning for:	Erstattet av:
					909	
Henvising:		Beregning:				

# f\_SKV2



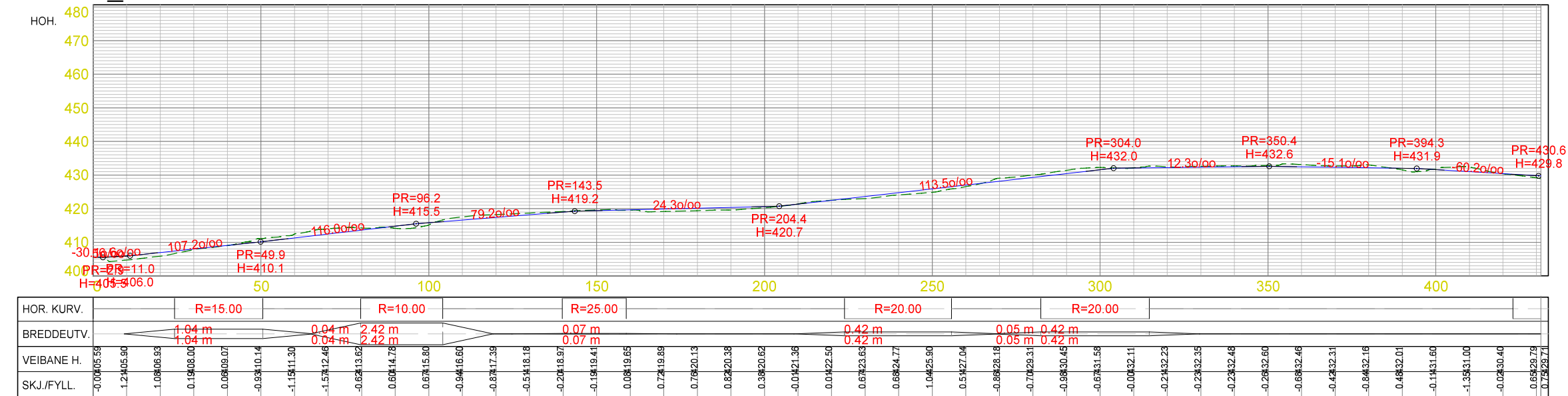
# f\_SKV3



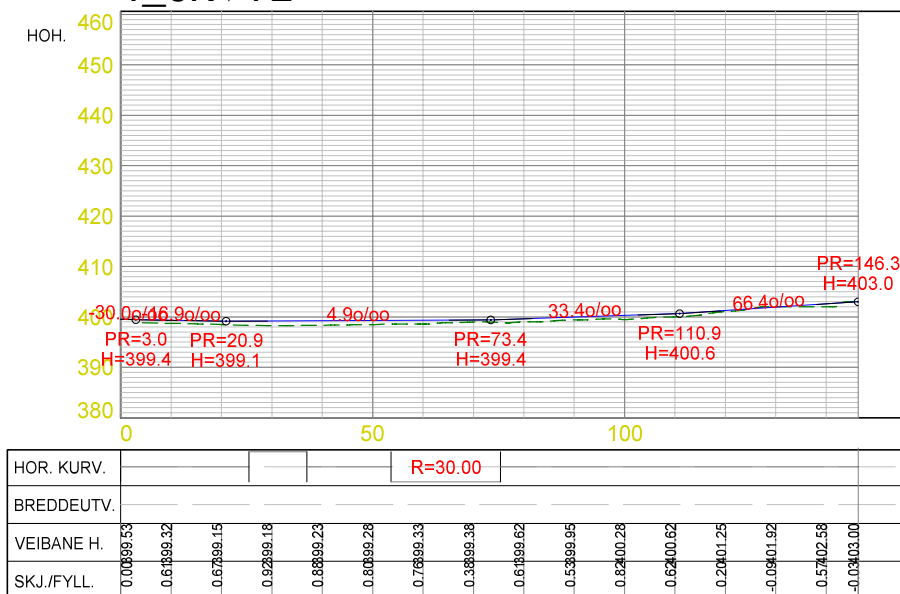


Dato 13/10/21	Konstr./tegnet mhs	Godkjent	Målestokk	<b>pro</b> <b>ESS</b>
EUREF89 - SONE 32 NN 2000 høyder				
VEGPROFILER - f_SKV 11-14				Erstatning for: Erstattet av: <b>911</b>
Henvising:		Beregning:		

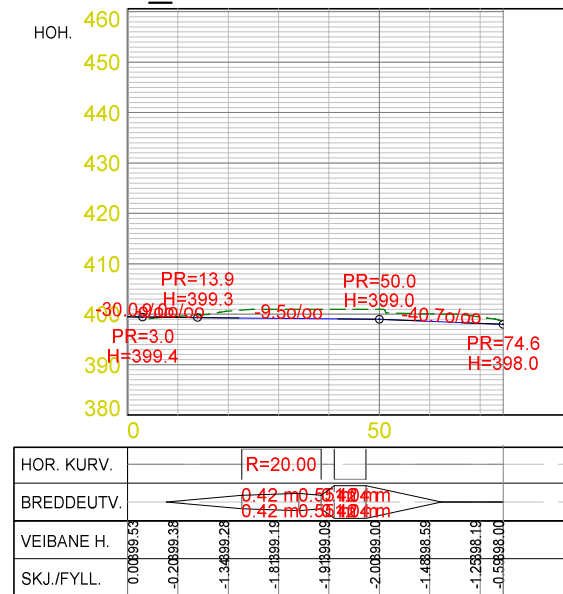
f\_SKV11



f\_SKV12



f\_SKV13



f\_SKV14

