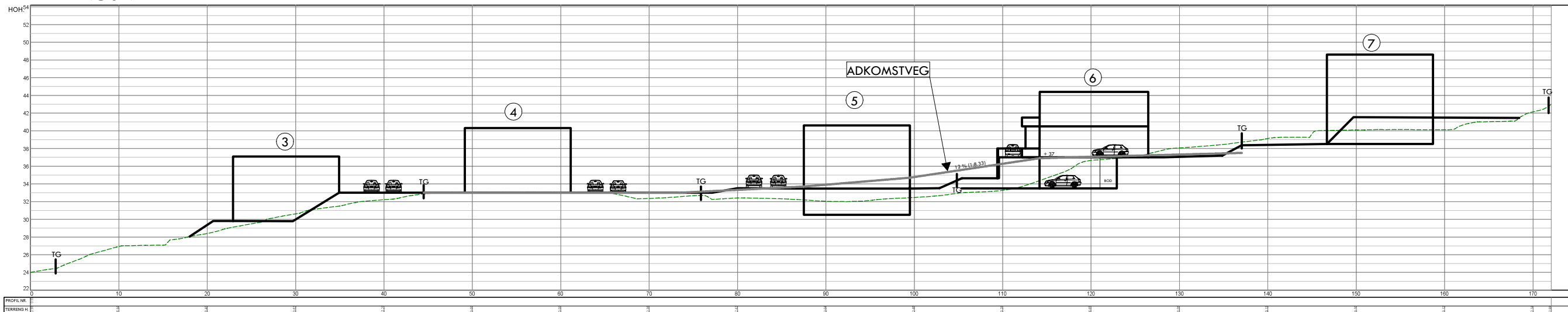
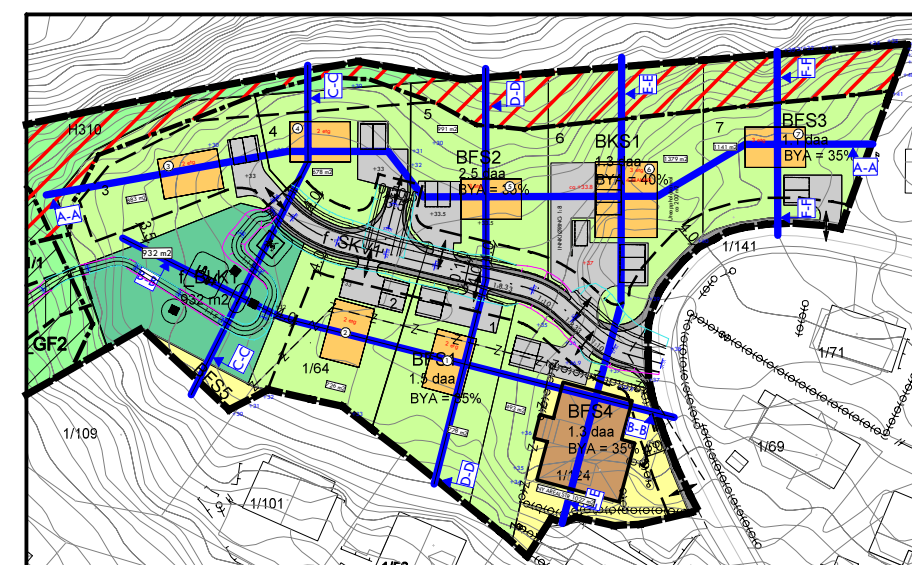
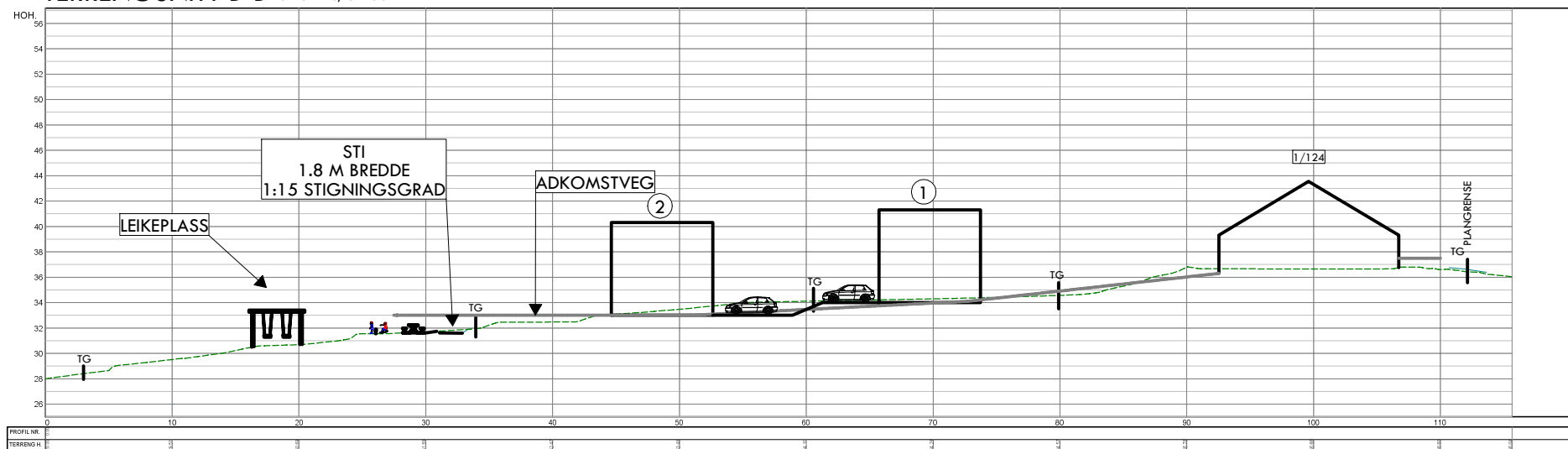


TERRENGSNITT A-A REV. 16.12.20



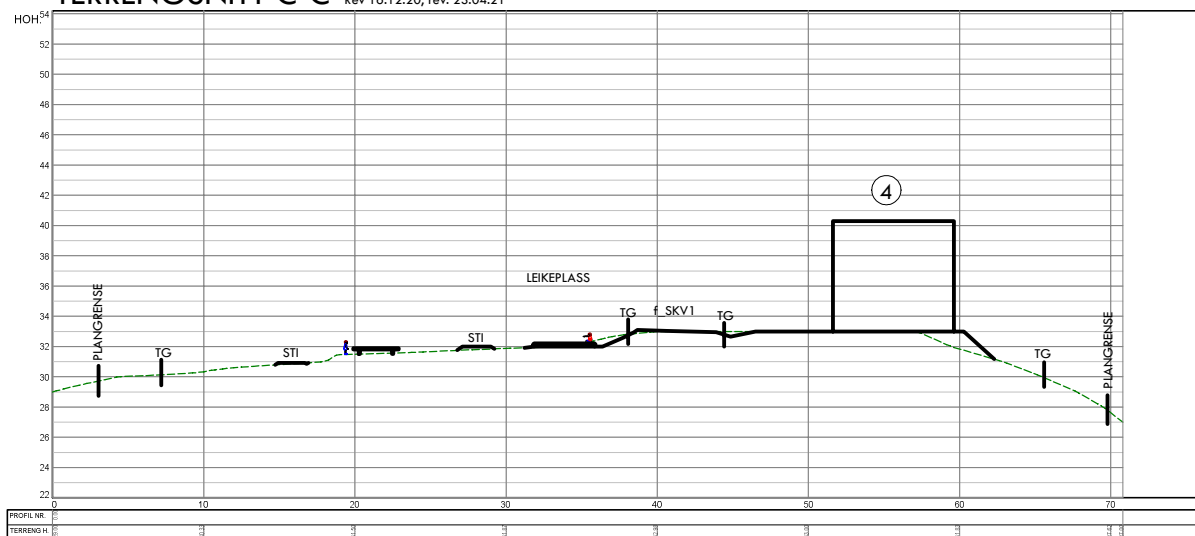
TERRENGSNITT B-B Rev 16.12.20, rev. 23.04.21



SNITTLINJER

Rev. 23.04.21

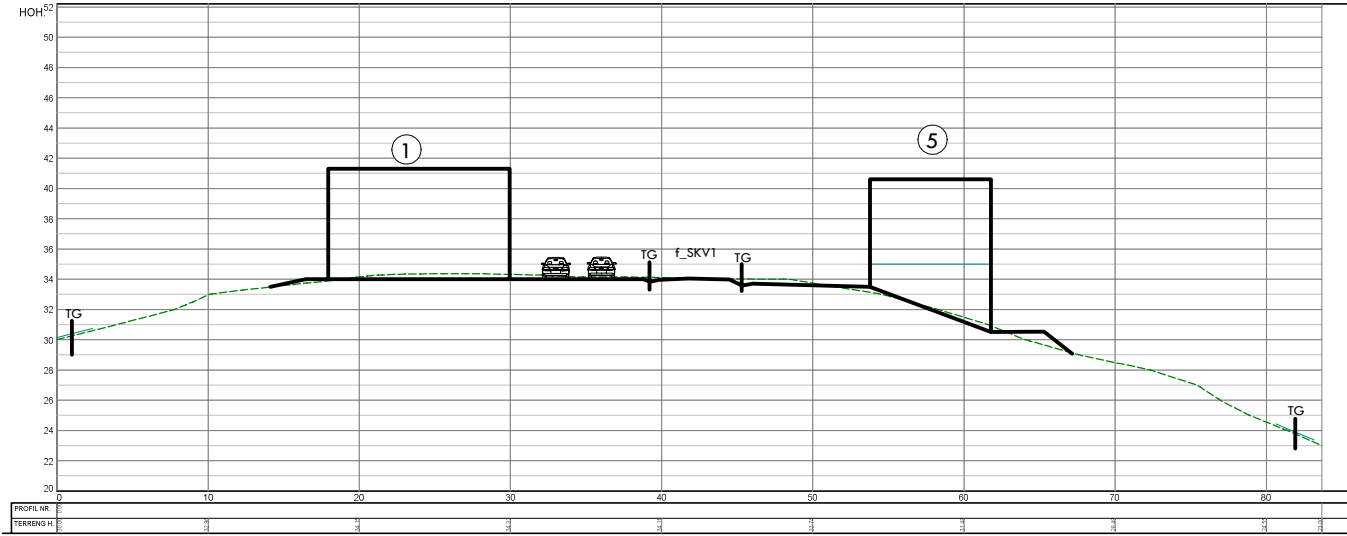
TERRENGSNITT C-C Rev 16.12.20, rev. 23.04.21



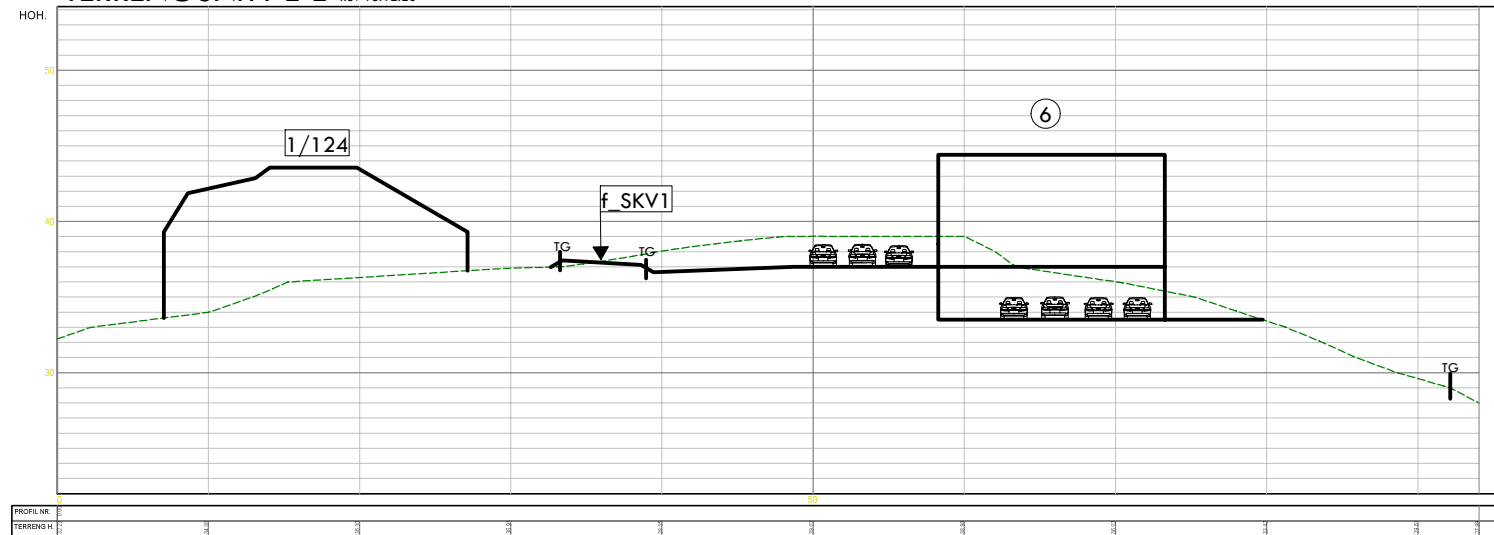
FJORDKRONA PÅ AURSNESET

Dato 16/12/20	Konstr./tegnet mhs	Godkjent	Målestokk 1:500	
EUREF89 - SONE 32 NN 2000 høyder				
TERRENGSNITT A-A, B-B, C-C				Erstattet av: 905
Henvising:		Beregning:		

TERRENGSNITT D-D Rev 16.12.20, rev. 23.04.21



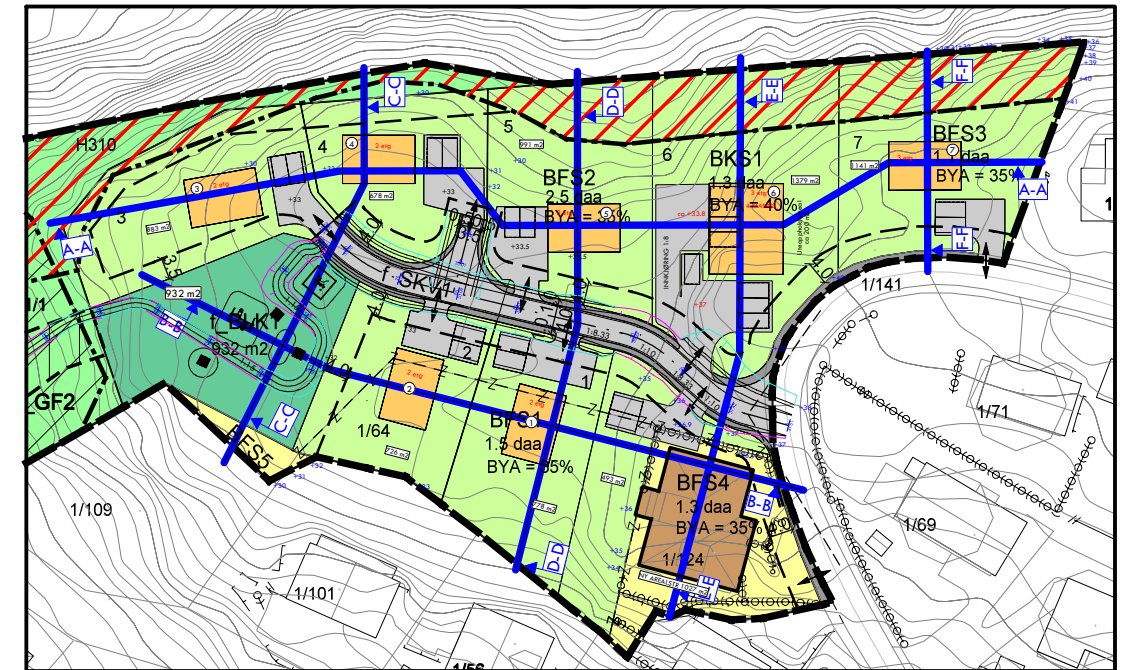
TERRENGSNITT E-E Rev 16.12.20



TERRENGSNITT F-F Rev 16.12.20



SNITTLINJER:



Rev. 23.04.21

FJORDKRONA PÅ AURSNESET

Dato 03/12/20	Konstr./tegnet mhs	Godkjent	Målestokk 1:500	
EUREF89 - SONE 32		NN 2000 høyder		
TERRENGSNITT D-D, E-E, F-F				Erstattet for:
				Erstattet av: 906
Henvising:		Beregning:		